

The Jewels of the Atlantic

Connecting Continents
and Cultures



Contents

0

Introduction

1

Tenerife

Port of Santa Cruz
de Tenerife

Port of Los Cristianos

2

La Palma

Port of La Palma

3

La Gomera

Port of La Gomera

4

El Hierro

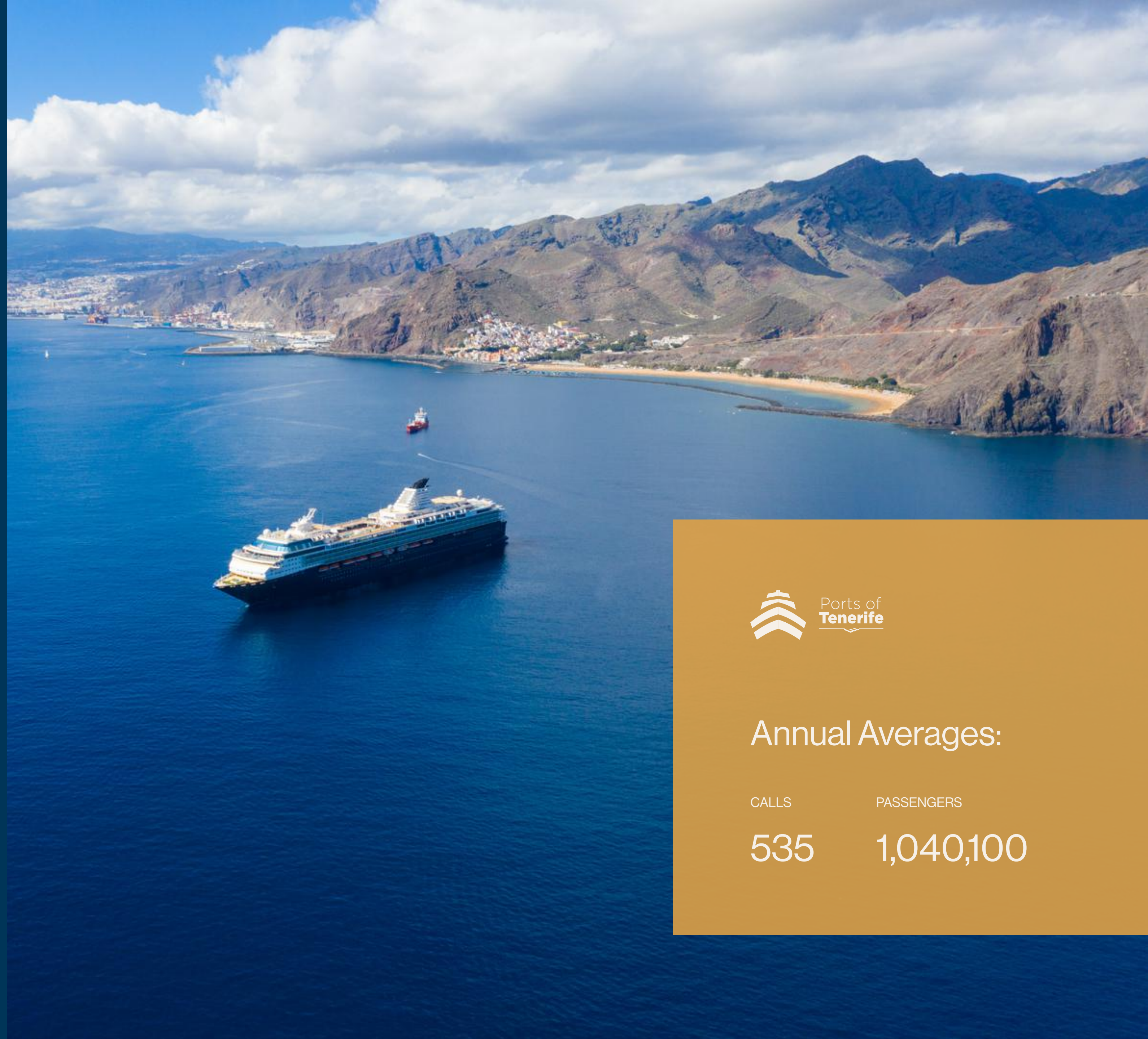
Port of La Estaca El Hierro

Canary Islands, the *hidden gems* of the Atlantic

The Canary Islands offer a unique combination of **natural beauty**, **modern infrastructure**, and **strategic location**, making them an ideal destination to enhance current routes and travel offerings.

Home of **four National Parks**, the Canary Islands stand out as a natural paradise that attracts tourists from around the globe. The diversity of its landscapes, from towering volcanoes to cliffs plunging into the ocean, provides visitors with a truly unique visual experience. The more than 88 beaches in the Province of Santa Cruz de Tenerife, spread across Tenerife, La Palma, La Gomera, and El Hierro, offer spaces for relaxation and adventure, catering to a wide range of interests and preferences.

The port infrastructure of the Canary Islands is designed to meet the highest demands. With **well-equipped ports** and **top-quality services**, efficient and safe operations for cruise ships are guaranteed. Furthermore, the warmth of its people and the islands' rich cultural heritage offer passengers an enriching experience filled with history, gastronomy, and unique traditions.



Annual Averages:

CALLS

535

PASSENGERS


1,040,100



📍 Roque de los Muchachos Astrophysical Observatory, La Palma



📍 Charco Azul, El Hierro



📍 Valle Gran Rey, La Gomera



📍 Taganana Coast, Tenerife

Canary Islands, a bridge between continents

Strategically located in the Atlantic, the Canary Islands are a cross-roads for sailors from around the globe. With top-tier air and sea connections, the islands facilitate seamless logistics and route planning. Furthermore, their well-equipped ports and year-round favorable climate ensure an **extended cruise season**. The Canary Islands serve as the perfect meeting point between Europe, Africa, and the Americas.

In this catalog, we invite you to explore the islands that form part of the **Province of Santa Cruz de Tenerife**. We will delve into Tenerife, La Palma, La Gomera, and El Hierro, whose ports are managed by the Tenerife Port Authority. Join us on a journey through breathtaking landscapes, rich culture, and vibrant history.



Distances

Plan efficient routes and gain a deeper understanding of the connections between the islands and other key points in the maritime world.

*Distances in nautical miles

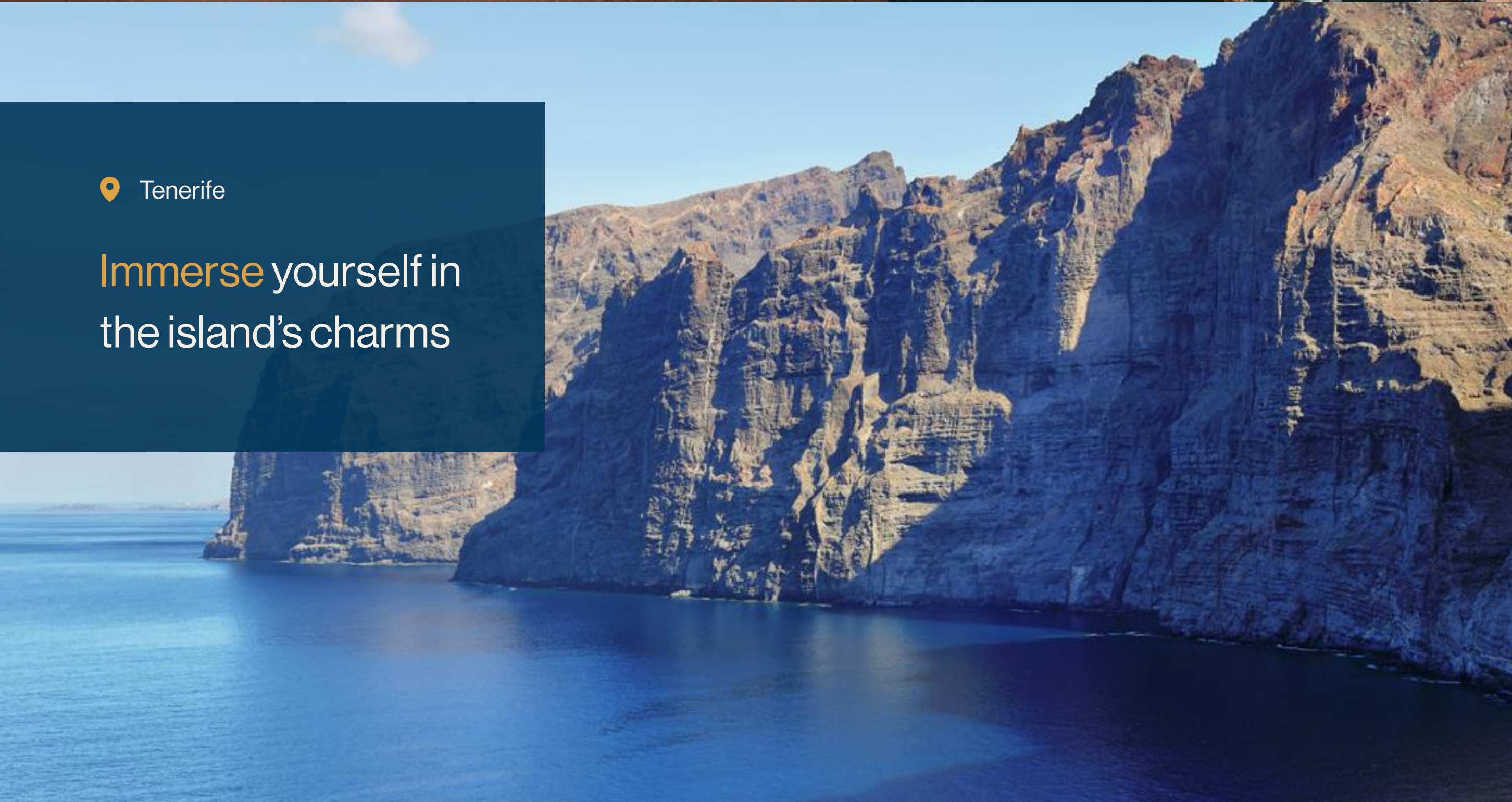
Origin	Arrecife (Lanzarote)	Barcelona	Cádiz	Casablanca	Funchal (Madeira)	Gibraltar	Hamburgo	La Estaca (El Hierro)	Las Palmas (Gran Canaria)	Lisboa	Los Cristianos (Tenerife)	Málaga	Miami	Ponta Delgada (São Miguel)	Praia (Santiago)	Pto. del Rosario (Fuerteventura)	San Sebastián de La Gomera	Santa Cruz de La Palma	Santa Cruz de Tenerife	Southampton	Tánger
Arrecife (Lanzarote)		1118	585	419	303	609	1967	245	111	624	203	661	4021	816	1110	33	202	230	192	1501	577
Barcelona	1118		605	708	1127	521	2185	1311	1218	838	1288	472	4376	1502	2154	1145	1270	1287	1241	1722	548
Cádiz	585	605		190	576	73	1614	784	687	250	747	153	4424	943	1591	612	745	754	703	1155	73
Casablanca	419	708	190		472	203	1681	618	528	328	597	253	3785	925	1423	449	578	588	551	1203	126
Funchal (Madeira)	303	1127	576	472		612	1812	296	282	530	274	675	3352	530	1125	303	275	447	609	1325	586
Gibraltar	609	521	73	203	612		1672	815	701	277	776	62	3857	990	1597	636	776	778	724	1209	35
Hamburgo	1967	2185	1614	1681	1812	1672		2093	2061	1389	2056	1758	4358	1807	2975	1997	2073	2018	2034	516	1653
La Estaca (El Hierro)	245	1311	784	618	296	815	2093		137	710	66	864	3644	711	864	237	94	134	53	1577	779
Las Palmas (Gran Canaria)	111	1218	687	528	282	701	2061	137		710	97	768	3543	777	915	101	47	54	117	1567	681
Lisboa	624	838	250	328	530	277	1389	710	710		746	402	4279	791	1125	303	275	447	609	922	318
Los Cristianos (Tenerife)	203	1288	747	597	274	776	2056	66	97	746		825	3699	731	896	181	22	70	45	1549	743
Málaga	661	472	153	253	675	62	1758	864	768	402	825		3921	1046	1686	690	823	832	785	1266	93
Miami	4021	4376	4424	3785	3352	3857	4358	3644	3543	4279	3699	3921		2868	3355	3877	3688	3667	3429	3887	3801
Ponta Delgada (São Miguel)	816	1502	943	925	530	990	1807	711	777	791	731	1046	2868		1385	820	720	676	741	1396	958
Praia (Santiago)	1110	2154	1591	1423	1125	1597	2975	915	864	1125	896	1686	3355	1385		976	194	227	164	2565	1648
Pto. del Rosario (Fuerteventura)	33	1145	612	449	303	636	1997	101	237	303	181	690	3877	820	976		51	64	438	1476	600
San Sebastián de La Gomera	202	1270	745	578	275	776	2073	94	47	275	22	823	3688	720	194	51		98	372	1546	739
Santa Cruz de La Palma	230	1287	745	588	447	778	2018	134	54	447	70	832	3667	676	227	64	98		192	1528	740
Santa Cruz de Tenerife	192	1241	703	551	609	724	2034	53	117	609	45	785	3429	741	164	438	372	192		1570	701
Southampton	1501	1722	1155	1203	1325	1209	516	1577	1567	922	1549	1266	3887	1396	2565	1476	1546	1528	1570		1106
Tánger	577	548	73	126	586	35	1653	779	681	318	743	93	3801	958	1648	600	739	740	701	1106	

Tenerife, an island of contrasts

Tenerife invites you to explore a world where **nature** and **adventure** intertwine in perfect harmony. With its warm and pleasant climate all year round and strategic location in the Atlantic, Tenerife is a key destination for tourism and international trade.

Its ports boast **modern infrastructure** and **high-quality services**, making them ideal for shipping companies seeking operational efficiency and enriching experiences for their passengers.





Port of Santa Cruz de Tenerife

The Port of Santa Cruz de Tenerife, located in the island's capital, stands as one of the most globally significant cruise ports, establishing itself as a strategic hub within one of the world's most attractive destinations. It offers advanced and highly efficient infrastructure, with docks capable of accommodating large-draft vessels, making it an ideal transit port for transatlantic routes.

Its modern facilities are designed to ensure maximum comfort and safety, featuring spacious waiting areas, customer service amenities, transportation options, and proximity to shopping and tourist centers. These features allow passengers to enjoy a wide array of activities and services, making the port the perfect gateway to an island brimming with natural wonders.

Annual average:

CALLS

300

PASSENGERS

730,000

ATLANTIC OCEAN






 **USEFUL INFORMATION**








Infrastructure




General Information

-  10 minutes from the city on foot
-  15 minutes from the North Airport (TFN)
-  40 minutes from the South Airport (TFS)

Technical Information

 Maximum allowed length: no limit

 Dock	 Berth	 Draft
2ª South Dock	440 m	8 - 10
3ª South Dock	800 m	12
2ª Ribera Dock	396 m	9

-  3 terminals exclusively for cruise ships
-  Air bridges
-  Conveyor belts



SANTA CRUZ TERMINAL


INFRASTRUCTURE USEFUL INFO



TERMINAL I
TERMINAL H

Infrastructure

The Port of Santa Cruz de Tenerife has three terminals *exclusively for cruise ships*:




 Location

Santa Cruz Terminal Terminal 1. (Carnival Group)

 2.538 m² check-in area

 3.300 m² luggage area



 Location

Terminal H. Terminal 2 (Public)

 1.000 m² check-in area

 336 m² luggage area



 Location

Terminal I. Terminal 3 (Public)















 600 m² check-in area

 400 m² luggage area



















PORT OF SANTA CRUZ DE TENERIFE

Services for Shipping Companies

-  Mooring and unmooring
-  Provisioning
-  Tugboat service
-  Pilotage service
-  Water supply
-  Fuel supply
-  Waste handling/Marpol
-  Ship repair
-  Fixed and portable scanners
-  Fence rental
-  Conveyor belts
-  Passenger gangways
-  CCTV Circuit/Port Police/
Access Control
-  Security arches for
passenger screening

Passenger Services

-  Customer service
-  Waiting room
-  Coffee
-  ATMs
-  Proximity to shopping centers
-  Tourist information
-  Multilingual staff
-  Medical services through nearby hospitals
-  Accessible access
-  Baggage handling
-  Green areas
-  24/7 security
-  Paid parking
-  Taxi stop
-  Bus station
-  Car rental



Curiosities

The [port of Santa Cruz de Tenerife](#) has a long history, dating back to its establishment in the 15th century, making it one of the oldest ports in the Canary Islands. It is a central venue for two of the island's most iconic events: the Christmas Concert and the Carnival.

Christmas Concert

Held annually on December 25th since 1994, this free concert brings together the Tenerife Symphony Orchestra and renowned international soloists on an outdoor stage at the port's facilities.



Carnaval of Santa Cruz de Tenerife

The Carnival, one of the largest and most famous in the world, takes place in February or March and transforms the port into an epicenter of celebration. The port hosts various Carnival-related activities, such as spectacular parades and dance troupes, concerts, and outdoor parties with live music.



Port of Los Cristianos

The port of Los Cristianos, located in the south of Tenerife, is one of the main passenger ports in the Canary Islands. This port connects to the islands of La Gomera, El Hierro, and La Palma, making it essential for those wishing to explore the Canary Archipelago.

It offers an efficient and modern infrastructure, with docks suitable for vessels of various sizes. Additionally, it provides a comfortable and pleasant experience for its passengers, and its proximity to tourist attractions such as beaches, resorts, and recreational activities makes it an excellent starting point for exploring Tenerife.

Annual average:

CALLS

5

PASSENGERS

600

ATLANTIC
OCEAN



Port of
LOS CRISTIANOS

 **USEFUL
INFORMATION**






 **Map of Arona**

📍 Port of Los Cristianos






Infrastructure

General Information

-  5 minutes from the city on foot
-  15 minutes from the South Airport (TFS)
-  55 minutes from the North Airport (TFN)

Technical Information

-  **Draft:** 6 meters
-  **Anchorage** available for cruise ships
1 mile / 10 minutes from the dock
-  **16-meter pier** available for the use of
auxiliary vessels/Tenders


 **INFRASTRUCTURE
USEFUL INFO**




















POTROF LOS CRISTIANOS

Services for Shipping Companies

-  Provisioning
-  Tugboat service
-  Berthing service
-  Pilotage service
-  Water supply
-  Fuel supply
-  Waste handling
-  Floating ship repair
-  Fixed and portable scanners
-  Fence rental
-  Conveyor belts
-  Passenger gangways
-  CCTV Circuit/Port Police/
Access control
-  Security arches for
passenger screening

PORT OF LOS CRISTIANOS

Passenger Services

-  Customer service
-  Waiting room
-  Cafeteria
-  ATMs
-  Proximity to shopping centers
-  Tourist information
-  Multilingual staff
-  Medical services through nearby hospitals
-  Accessible access
-  Baggage handling
-  24/7 security
-  Paid parking
-  Taxi stop
-  Bus station
-  Car rental



Festivities



FEBRUARY / MARCH

Carnival of Santa Cruz de Tenerife

The biggest party on the island, with parades, contests, music, attracting tourists from all over the world.

MARCH / APRIL

Holy Week (Semana Santa)

Solemn religious processions around the island.

Romería San Marcos.

Last Sunday of April.

Tegueste.

APRIL

Day of the Cross. May 3rd.

In Santa Cruz de Tenerife, Puerto de la Cruz, and Los Realejos.

Canary Islands Day. May 30th.

Celebrated throughout the island.

May Festivities

Santa Cruz de Tenerife.

MAY

MAY / JUNE

Corpus Christi Rugs

La Orotava and other cities.

Virgen del Carmen Boat Procession. July 16th.

Port of Santa Cruz de Tenerife.

San Benito Abad Romería

Traditional pilgrimage in La Laguna with parades and folk music.

JULY



SEPTEMBER

AUGUST

Virgen de Candelaria Festivities. August 15th.

Assumption Day. Religious and cultural celebrations in honor of the patron saint of the Canary Islands.

Christ of La Laguna Festivities

San Cristóbal de La Laguna.

Virgen del Socorro Boat Procession

September 7th.

Güímar.

Virgen del Carmen Boat Procession.

First week of September.

Port of Los Cristianos.



NOVEMBER

San Andrés Festivities.

November 29th and 30th.

Icod de los Vinos and La Orotava.

Christmas Eve and Christmas Day

December 24th and 25th.

New Year's Eve and New Year's Day

December 31st and January 1st.

Three Kings Day and Parades

January 5th and 6th.

Christmas markets, Christmas concert at the Port of Santa Cruz de Tenerife, Three Kings Parade, Christmas Eve and New Year's Eve parties.

DECEMBER / JANUARY



ATTRACTIONS OF TENERIFE

An island full of charms to discover

The **Teide National Park**, with the highest peak in Spain, stands out for its impressive views. The **Anaga Massif**, a biosphere reserve with its lush laurel forests. **Los Gigantes Cliffs** offer rocky walls perfect for whale watching, while the **Teno Rural Park** presents dramatic landscapes and hiking trails. The **Cueva del Viento** provides a unique underground experience, and the **Malpaís de Güímar** offers routes through lava terrain. The **Infierno Ravine** in Adeje and beaches such as **Las Teresitas**, **La El Duque beach**, **Playa Jardín**, and **Benijo beach** are ideal for enjoying the sea and adventure.

The **Historic Center of La Laguna**, declared a UNESCO World Heritage Site, and the picturesque village of **Garachico** with its natural pools formed by volcanic lava, stand out for their historic charm. In Icod de los Vinos, you will find the **Drago Milenario**, a unique plant species. The **Tenerife Auditorium**, designed by Santiago Calatrava, is a modern cultural symbol, while the **Archaeology and Nature Museum (MUNA)** offers a deep insight into the history and culture of the Canary Islands. The **Castle of San Cristobal**, the **Nuestra Señora de La Candelaria Basilica**, the **Güímar Pyramids**, the **Guimerá Theatre**, the **Casa de Los Balcones**, and the **Punta de Teno Lighthouse** are other notable historical and cultural attractions on the island.

For this and much more,
Tenerife captivates its
visitors.



WHAT TO VISIT



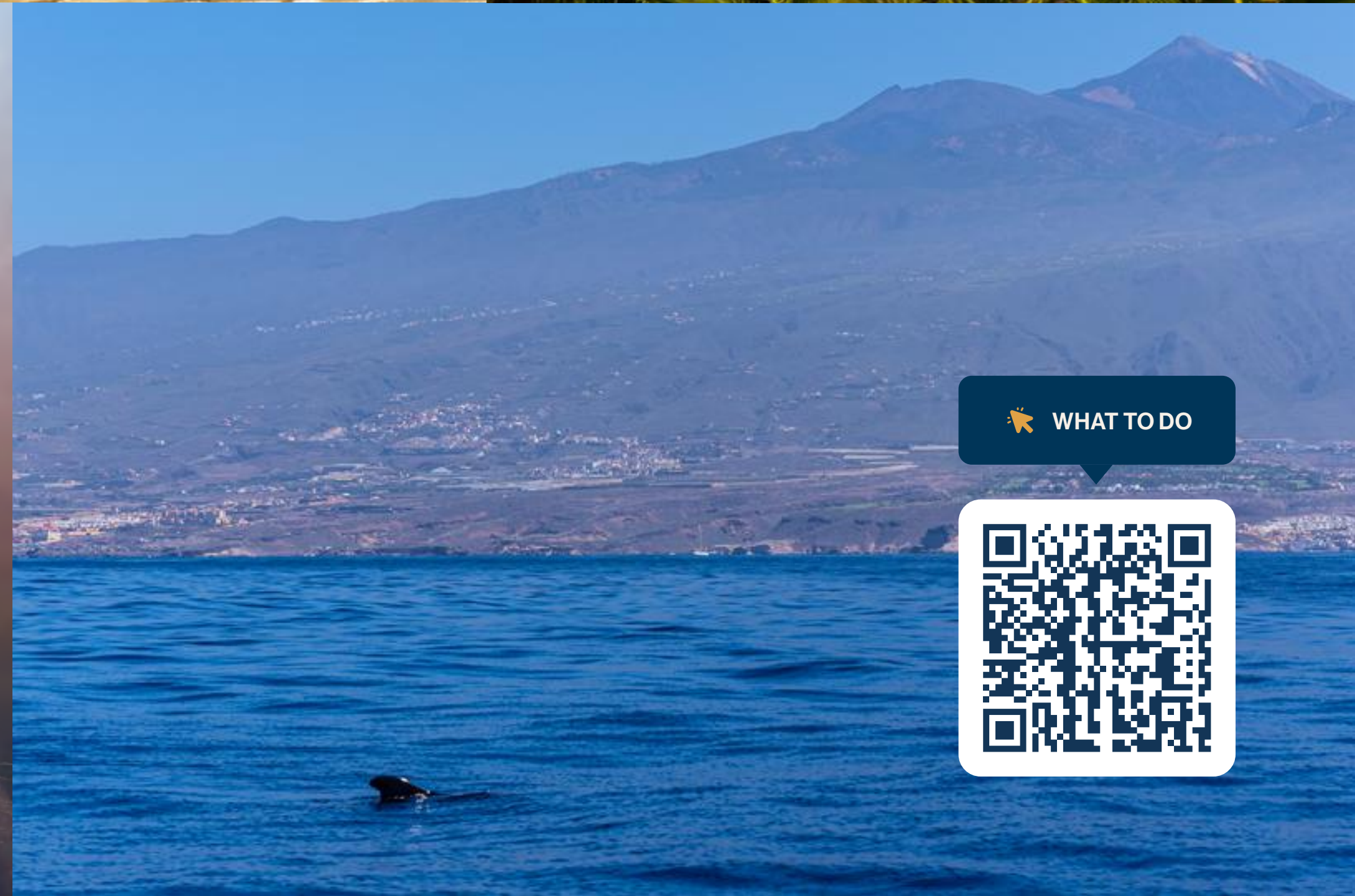


Activities

Tenerife is a paradise for outdoor enthusiasts and those seeking thrilling experiences.

The island offers a wide range of options for all tastes and adventure levels:

- Whale and dolphin watching
- Climbing mount Teide
- Hiking in Anaga and the Masca ravine
- Swimming in Lago Martiánez
- Surfing, windsurfing, or kitesurfing in El Médano
- Water parks, theme parks, aquariums, and zoos



 WHAT TO DO



Getting Around Tenerife

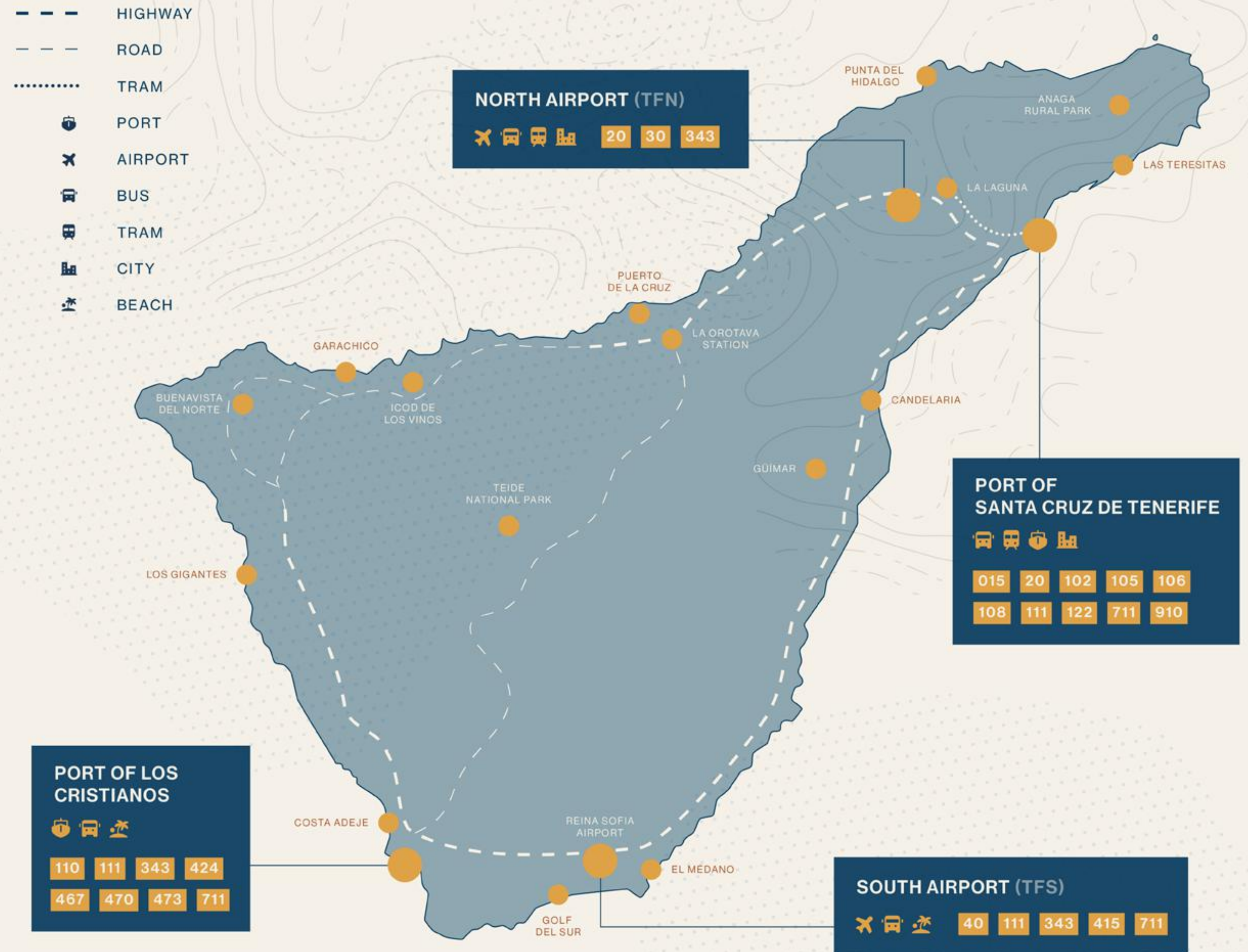
The island has a well-connected system of buses, trams, taxis, and rental cars that will allow you to explore all its corners without worries. Whether you want to visit paradise beaches, charming villages, or impressive natural parks, getting around Tenerife is easy and accessible for everyone.

Public and rental transport

 Taxis

 Buses

 Tram



📍 Panoramic view of Santa Cruz de Tenerife

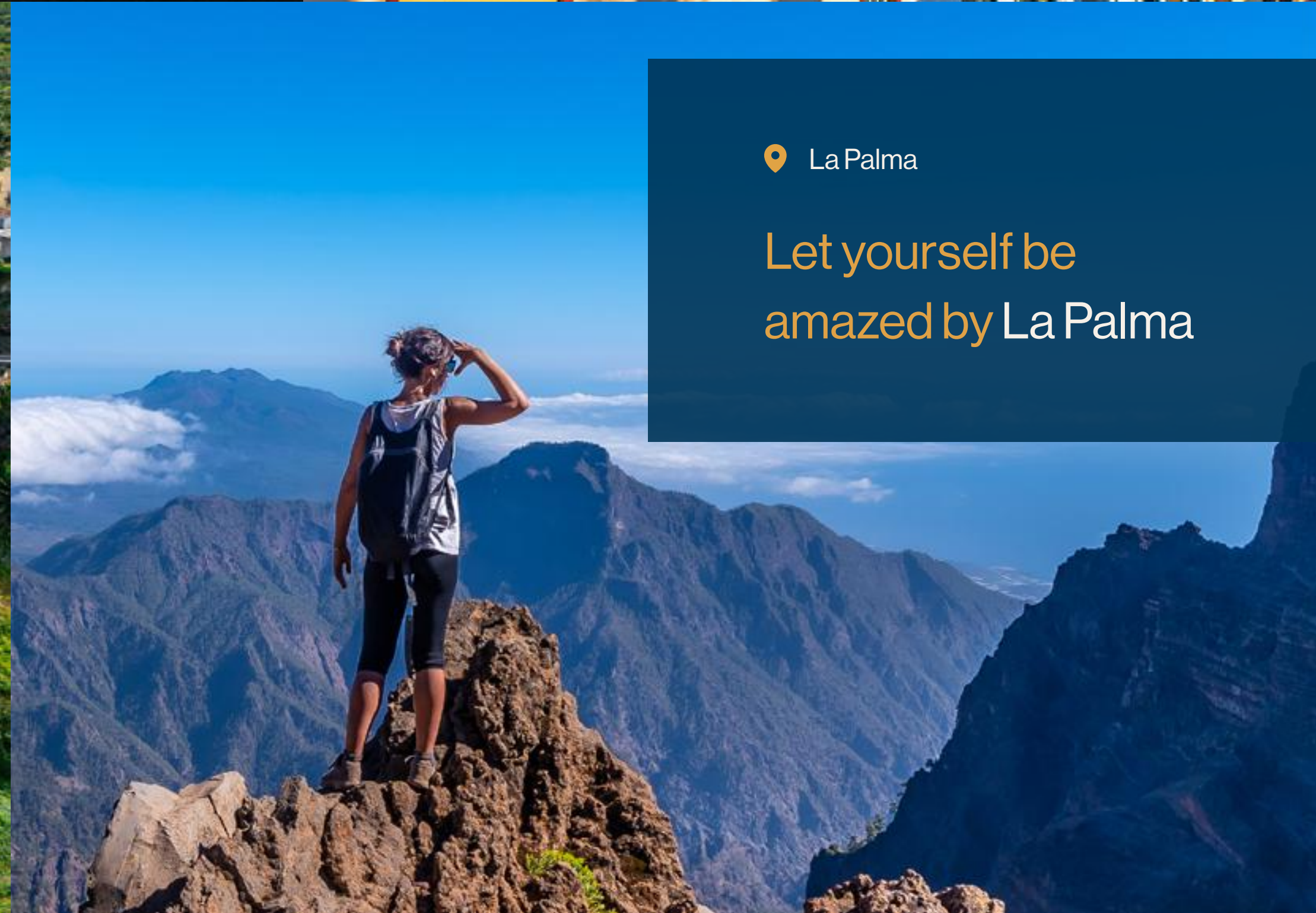


La Palma, the beautiful island

La Palma is known as the "Isla Bonita" (Beautiful Island) due to its **lush vegetation and stunning landscapes**. This island offers an ideal destination for those seeking an authentic and rejuvenating experience, combining nature and tranquility in a perfect symphony. The island features a variety of natural settings, from dense laurel forests and volcanic coastlines to its skies, considered among the clearest and most pristine in the world, which house internationally renowned astronomical observatories.

Moreover, its ports, equipped with **exceptional infrastructure and services**, are perfect for shipping companies looking for efficient operations and unforgettable experiences for their passengers.





📍 La Palma

Let yourself be
amazed by La Palma

Port of La Palma

The Port of La Palma, located in Santa Cruz de La Palma, has become one of the most prominent port destinations in the Atlantic. This port is not only a key pillar for the island's economy but also a strategic point. It has high-capacity docks capable of receiving vessels of various sizes, including large cruise ships and cargo ships with deep drafts.

The port infrastructure is designed to streamline cargo handling and ensure smooth logistics. The port's proximity to the urban center makes it easy to access all necessary services, from public transport to accommodations and restaurants, allowing passengers to quickly immerse themselves in the natural beauty of an island that offers stunning landscapes, mountain trails, black sand beaches, and UNESCO-recognized biosphere reserves.



ATLANTIC OCEAN



Annual average:

CALLS

150

PASSENGERS

220,000

Port of
LA PALMA

 **USEFUL INFORMATION**













📍 Port of La Palma

Infrastructure

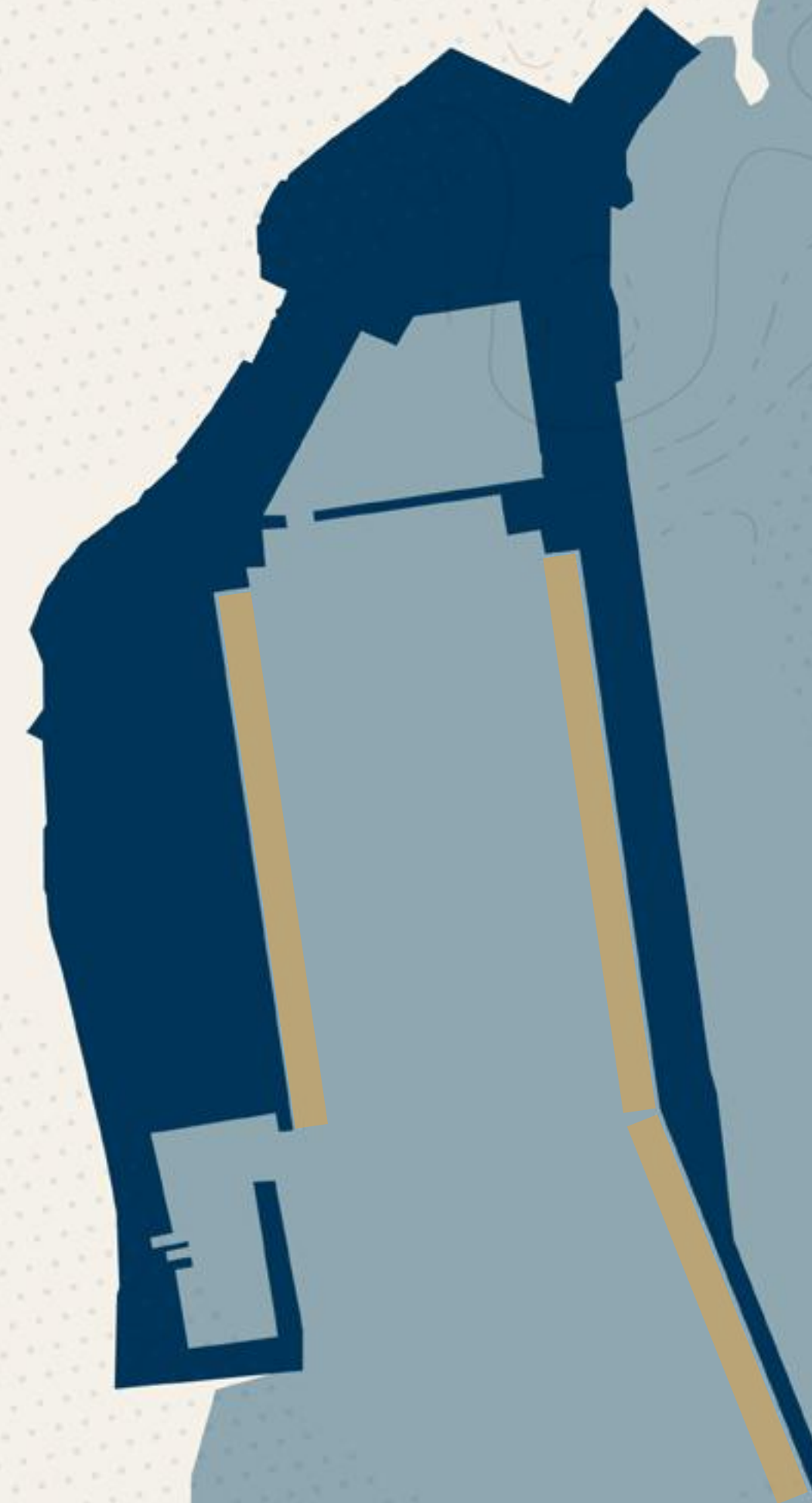
General Information

-  10 minutes from the city on foot
-  10 minutes from the airport (SPC)

Technical Information

-  **Maximum allowed length:** no limit
-  **Berth:** 740 meters (East Dike) and 412 meters (Multipurpose Dock)
-  **Draft:** 8-14 meters
-  Shared-use terminal
-  Air bridge
-  Conveyor belts

 INFRASTRUCTURE
USEFUL INFO



ATLANTIC
OCEAN





PORT OF LA PALMA

Services for Shipping Companies

 Provisioning

 Tugboat service

 Berthing service

 Pilotage service

 Water supply

 Fuel supply

 Waste handling

 Floating ship repair


 Fixed scanners

 Fence rental

















 Conveyor belts

 Passenger gangways

 CCTV Circuit/Port Police/
Access Control

 Security arches for
passenger screening

Passenger Services

-  Customer service
-  Waiting room
-  Cafeteria
-  ATMs
-  Proximity to shopping centers
-  Tourist information
-  Multilingual staff
-  Medical services through nearby hospitals
-  Accessible access
-  Baggage handling
-  Green areas
-  24/7 security
-  Parking
-  Taxi stop
-  Bus station
-  Car rental



Curiosities

The **Port of Santa Cruz de La Palma** has been a vital trade center since the 15th century, exporting goods such as sugar, wine, and tobacco, and serving as an important departure point to the New World. Its strategic importance led to the construction of fortifications, such as the Santa Catalina Castle, to protect it from attacks.

Fire and reconstruction

In 1949, the **eruption of the San Juan volcano** caused a devastating fire in the port, leading to its reconstruction and modernization. Today, the port features modern facilities that accommodate large cruise ships and cargo vessels, making it a popular destination for tourists and a key maritime connection point between the Canary Islands.



Bajada de la Virgen de las Nieves

Every five years, the port and the city celebrate the **Bajada de la Virgen de las Nieves**, a festival that attracts many visitors and reflects the island's rich cultural heritage. This celebration, along with the cruise and cargo traffic, highlights the ongoing importance of the port in the social and economic life of La Palma.





📍 Tazacorte Port Beach

Festivities



FEBRUARY / MARCH

Santa Cruz de La Palma Carnival.

Carnival Monday.

Popular Fiesta de los Indianos, a recreation of the arrival of emigrants returning from America, featuring white clothing and the throwing of talcum powder.

Cross Festivities

May 3rd.

Celebrated in various municipalities.

MAY

Bajada de la Virgen de las Nieves

Every five years.

It's the most important festivity in La Palma. It includes processions, cultural events, concerts and the "Enanos de La Palma" traditional dance.



JUNE / AUGUST

Virgen del Carmen Boat Procession

July 16th.

Port of Santa Cruz de La Palma.

JULIO

Nuestra Señora del Rosario

Breña Alta.

Borrachito Fogatero

Villa de Mazo.

AUGUST

El Diablo

Between September 7th and 8th.

Tijarafe.

Fiestas de la Virgen del Pino

Every three years between July, August and September.

El Paso.

SEPTEMBER



DECEMBER / JANUARY

Christmas Eve and Christmas Day.

December 24th and 25th.

New Year's Eve and New Year's Day.

December 31st and January 1st.

Three Kings Day

January 6th.

A unique destination for its natural and cultural wealth.

Caldera de Taburiente National Park stands out for its volcanic crater and lush forests. The **Los Tilos Forest** offers hikes among ancient trees and waterfalls, while **El Roque de los Muchachos** and the **Route of the Volcanoes** provide spectacular landscapes. La **Cueva Bonita** and the **Cumbre Vieja Natural Park** are perfect for explorers. Beaches like **Puerto Naos**, **Charco Verde**, and **Nogales beach** offer beauty and tranquility.

The **Historic Center of Santa Cruz de La Palma** reflects the island's maritime history, and **San Andrés y Sauces** charms with its traditional architecture. El Paso is home to the 16th-century **Hermitage of la Virgen del Pino**, and La **Plaza de España** in Santa Cruz de La Palma is an example of Renaissance architecture. The **Naval Museum** and the **Royal Sanctuary of Nuestra Señora de Las Nieves** are of great historical importance. **The Island Museum** in Los Llanos de Aridane displays art and archaeology, while the **El Salvador Church** and the **Belmaco Archaeological Park** showcase the cultural heritage. Finally, the **Fuencaliente Lighthouse** is a place of breathtaking scenic beauty.

Let yourself be captivated by the landscapes of the island of La Palma.



WHAT TO VISIT





Activities

La Palma offers a wide variety of activities that will make your visit a unique experience.

- Paragliding in Puerto Naos
- Diving in Los Cancajos
- Volcanoes Route
- Hiking in Caldera de Taburiente
- Stargazing
- Swimming in Charco Azul
- Getting soaked in Los Tilos waterfall
- Buying salt at the Fuencaliente salt flats



🗺️ WHAT TO DO



How to *get around* La Palma

Exploring La Palma is easy and convenient thanks to its efficient public transportation network. The island has well-connected buses, taxis, and car rental services that will allow you to move around all its corners without complications.

Public Transportation

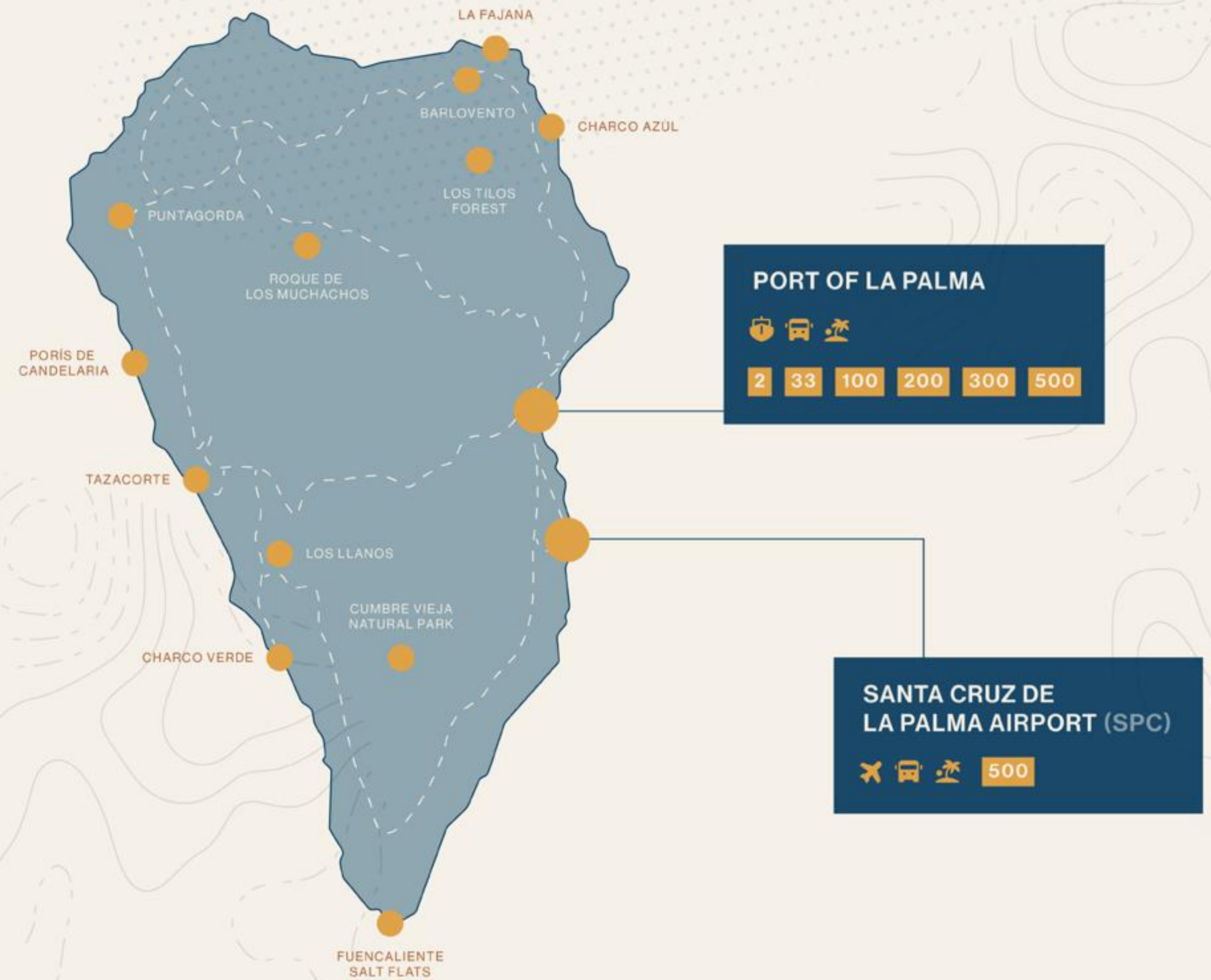


Taxis



Buses

- ROAD
- 🌐 PORT
- ✈️ AIRPORT
- 🚌 BUS
- 🏖️ BEACH



📍 La Caldera de Taburiente



La Gomera, the Columbian Island

La Gomera, known as the Columbian Island, was a provisioning stop for Cristóbal Colón before departing to the New World in 1492. It is a tranquil place filled with nature. With its lush vegetation and beautiful landscapes, it is ideal for an authentic and relaxing getaway. Its pleasant climate and location in the Atlantic make it perfect for lovers of nature and adventure, featuring forests, black sand beaches, and viewpoints with impressive vistas.

Exploring the villages of La Gomera, enjoying its cuisine, and participating in its traditional festivals guarantees a rich and varied experience.





📍 La Gomera

Unveil the magic
of La Gomera



PORT OF LA GOMERA

Port of La Gomera

The Port of La Gomera, recently renovated and expanded, located in the island's capital, features facilities that guarantee comfort and safety for shipping companies and passengers.

Its excellent connectivity and infrastructure allow for smooth transit between the Canary Islands, accommodating everything from private yachts to large cruise ships. The warm hospitality of La Gomera and the port's proximity to the center of San Sebastián with its varied gastronomic and cultural offerings ensure a pleasant experience for visitors.

 LATITUDE: 28°05'45" N | LONGITUDE: 17°06'35" W

ATLANTIC
OCEAN



Annual average:

CALLS

65

PASSENGERS

85,000



Port of
LA GOMERA

 **USEFUL
INFORMATION**





 Map of San Sebastián de La Gomera

📍 Road in Garajonay National Park









Infrastructure

General Information

-  10 minutes from the city on foot
-  35 minutes from the airport (GMZ)

Technical Information

-  **Maximum allowed length:** 315 meters
-  **Berth:** 340 meters
-  **Draft:** 8-12 meters
-  Shared-use terminal
-  Air bridge
-  Conveyor belts



 INFRASTRUCTURE
USEFUL INFO





PORT OF LA GOMERA

Services for Shipping Companies

 Provisioning

 Tugboat service

 Berthing service

 Pilotage service

 Water supply

 Fuel supply

 Waste handling

 Floating ship repair


 Fixed scanners

 Fence rental

















 Conveyor belts

 Passenger gangways

 CCTV circuit/Port Police/
Access Control

 Security arches for
passenger screening

Passenger Services

-  Customer service
-  Waiting room
-  Cafeteria
-  ATMs
-  Proximity to shopping centers
-  Tourist information
-  Multilingual staff
-  Medical services through nearby hospitals
-  Accessible access
-  Baggage handling
-  Green areas
-  24/7 security
-  Parking
-  Taxi stop
-  Bus station
-  Car rental



Curiosities

The **port of San Sebastián de La Gomera** is one of the most emblematic places on the island, not only because of its current importance in commerce and tourism but also due to its rich history. Its greatest fame stems from its connection with Cristóbal Colón and his historic expedition to the New World.

Cristóbal Colón

In 1492, San Sebastián de La Gomera was **Cristóbal Colón's final stop** before embarking on his first voyage of discovery to America. The island became a **strategic point** for Colón and his crew to resupply with fresh food, water, and other essential provisions for the journey across the Atlantic. This provisioning was crucial to the success of the expedition.



📍 Valle Gran Rey



Festivities

San Sebastián Festivities

San Sebastián de La Gomera.

JANUARY



FEBRUARY / MARCH

Carnival of La Gomera

San Sebastián de La Gomera hosts one of the island's most notable carnivals.

San Marcos Festivities

Agulo.

APRIL

Virgin of Carmen Boat Procession

July 16th.

Port of La Gomera.

JULY

El Ramo de Arure

Valle Gran Rey.

Virgen del Paso Festival

Alajeró.

SEPTEMBER

AUGUST



OCTOBER / DECEMBER

Lustral Festival of the Virgen de Guadalupe.

Every five years. The image of the Virgin is transported by sea from its hermitage in Puntallana to San Sebastián de La Gomera.

Christmas Eve and Christmas Day

December 24th and 25th.

New Year's Eve and New Year's Day

December 31st and January 1st.

Three Kings Day

January 6th.

DECEMBER / JANUARY

ATTRACTIONS OF LA GOMERA

Revealing the Magic of La Gomera

The **Garajonay National Park**, a UNESCO World Heritage site, offers lush laurel forests and hiking routes. Valle Gran Rey is known for its agricultural terraces and calm beaches, while the **Abrante Viewpoint** offers spectacular views of Mount Teide. **Santiago beach** and **Vueltas beach** are perfect for enjoying the sea. The **Cueva del Viento** and **Los Órganos** offer unique geological experiences. The **Natural Monument of Roque Cano** and **Hermigua** stand out for their lush landscapes.

San Sebastián de La Gomera has a historic center with cobblestone streets and colonial buildings. **Agulo** charms with its traditional architecture. In Hermigua, the 17th-century **Santo Domingo Church** is notable. The **Torre del Conde** in San Sebastián is a 15th-century fortress. The **San Juan Bautista Hermitage** in Valle Gran Rey reflects local devotion. The **Archaeological Museum of La Gomera** and other sites like the **Customs House** (Casa de la Aduana) and the **San Isidro Hermitage** are of great historical interest. The village of **Vallehermoso** adds a traditional touch to the island's cultural experience.

Explore La Gomera and enjoy places full of charm.



 WHAT TO VISIT





Activities

In La Gomera, you'll never run out of activities to make your visit unforgettable.

- Hiking in Garajonay National Park
- Paragliding in Valle Gran Rey
- Diving in Playa de Santiago
- Viewpoints Route
- Swimming at Playa de La Calera
- Visit the House of Palm Honey
- Learn about the Silbo Gomero (Gomeroan Whistle)
- Yoga retreats



 WHAT TO DO



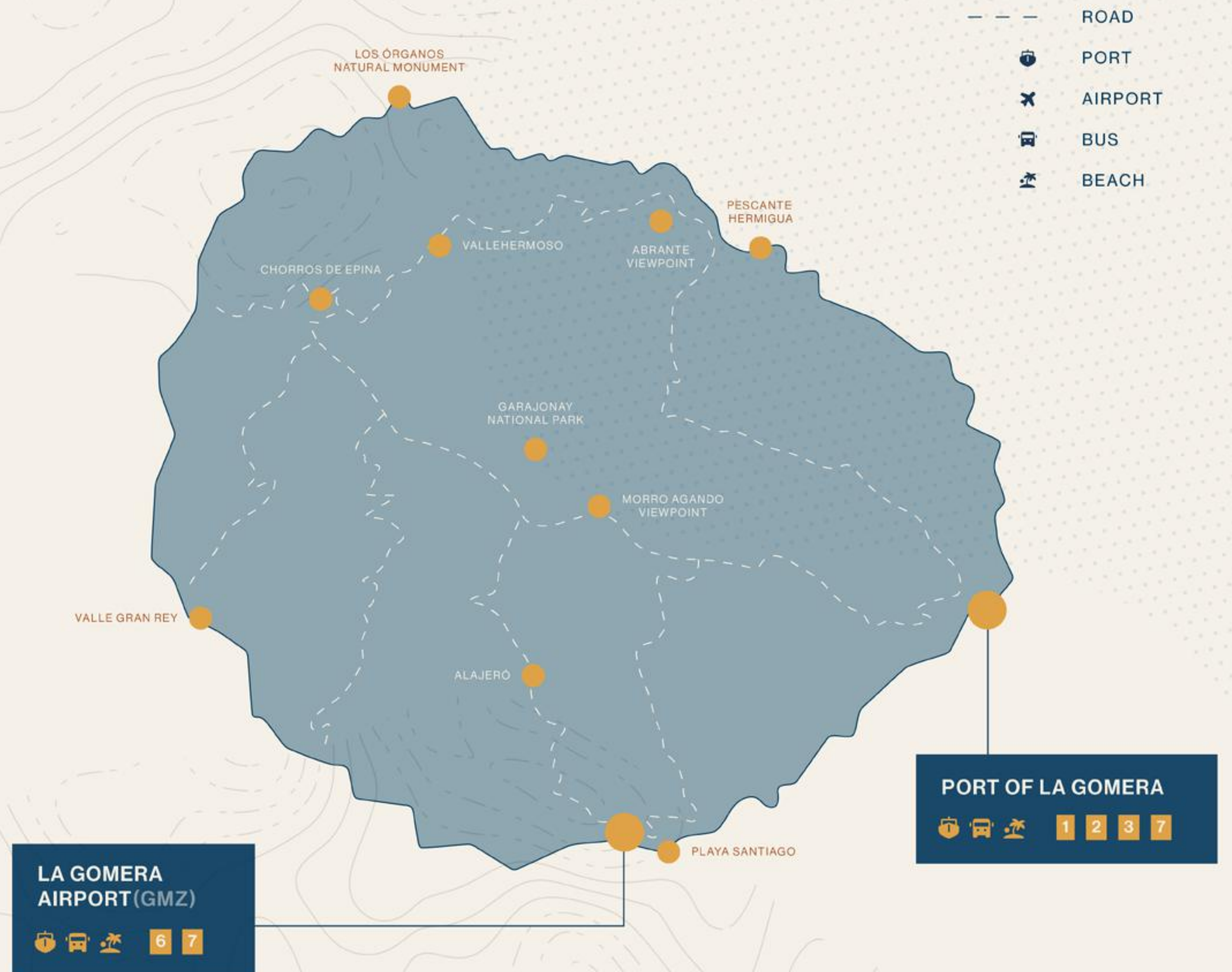
How to *get around* La Gomera

Explore its picturesque villages, enjoy its spectacular viewpoints, or relax on its calm beaches. La Gomera's public transportation and vehicle rental services will take you to your destination.

Public Transportation

 Taxis

 Buses





📍 Valle Gran Rey

El Hierro, the island of tranquility

El Hierro captivates with its natural beauty, offering landscapes that invite relaxation and a deep connection with nature.

Its impressive cliffs and natural pools with crystal-clear water provide unique experiences in every corner. Each of the island's trails passes through fields of lava, pine forests, and ancient rural paths, revealing rich biodiversity along the way.





📍 El Hierro

A natural paradise
to discover



PORT OF LA ESTACA EL HIERRO

Port of La Estaca El Hierro

Located on the eastern side of the island, the Puerto de La Estaca in El Hierro is a crucial point in the maritime network of the Canary Islands. It offers a comfortable experience with facilities including rest areas, cafeterias, shops, and a spectacular natural setting.

This port exemplifies El Hierro's commitment to excellence and sustainability in the maritime sector, acting as a privileged gateway to one of the most charming islands in the archipelago.

Annual average:

CALLS

15

PASSENGERS

4,500



Port of
LA ESTACA EL HIERRO

 **USEFUL
INFORMATION**



ATLANTIC
OCEAN



 Map of Valverde

 LATITUDE: 27°46'30" N | LONGITUDE: 17°54'25" W









Infrastructure

General Information

-  15 minutes from the city by car
-  30 minutes from the airport (VDE)

Technical Information

-  **Maximum allowed length:** 225 meters
-  **Berth:** 225 meters
-  **Draft:** 10-14 meters
-  Shared-use terminal
-  Air bridge
-  Conveyor belts



 INFRASTRUCTURE
USEFUL INFO





PORT OF LA ESTACA EL HIERRO

Services for Shipping Companies

 Provisioning

 Tugboat service

 Berthing service

 Pilotage service

 Water supply

 Fuel supply

 Waste handling

 Floating ship repair


 Fixed scanners

 Fence rental
















 Conveyor belts

 Passenger gangways

 CCTV Circuit/Port Police/
Access Control

 Security arches for
passenger screening

Passenger Services

-  Customer service
-  Waiting room
-  Cafeteria
-  ATMs
-  Proximity to shopping centers
-  Tourist information
-  Multilingual staff
-  Medical services through nearby hospitals
-  Accessible access
-  Baggage handling
-  Green areas
-  24/7 security
-  Parking
-  Taxi stop
-  Bus station
-  Car rental





📍 Tamaduste

Festivities

Festivities.

La Dehesa.

MAY

APRIL

Nuestra Señora de Fátima

Second or third Sunday of May.

Frontera.

San Juan

From the night of June 24th.

La Restinga y Las Puntas.



JULY

La Candelaria

Frontera.

OCTOBER

Christmas Eve and Christmas Day.

December 24th and 25th.

New Year's Eve and New Year's Day.

December 31st and January 1st.

Three Kings Day

January 6th.

JUNE

Bajada de la Virgen de Los Reyes

(Every four years)

The most important festival of El Hierro. It involves the transfer of the Virgin of Los Reyes, the island's patron saint, from her sanctuary in La Dehesa to Valverde.



AUGUST

San Simón Festivities.

Sabinosa.

DECEMBER / JANUARY

A Natural Paradise to Discover

El Hierro, the smallest island of the Canary Islands, invites you to explore its pristine nature and unique landscapes. From viewpoints like the **Bascos Viewpoint**, **Las Playas Viewpoint**, **La Peña Viewpoint**, and **Jinama Viewpoint**, you can admire the vastness of the ocean and beautiful scenery. The **Mencáfete Reserve** is home to caves, juniper forests, and endangered species, while the **Frontera Rural Park** blends forests and arid zones. Enjoy **Charco Azul**, **Tacorón beach**, and the **La Maceta natural pools** and **Pozo de las Calcosas**. Wander through the **Laurisilva Forest of La Llanía** and be amazed by the junipers of **El Sabinar**. In **Tamaduste**, explore volcanic cones and a charming beach.

The **historic center of Valverde** reflects the island's essence, and the **Sanctuary of La Virgen de los Reyes** is an important pilgrimage site. The **Ecomuseum of Guinea** and the **Lagartario** showcase traditional life in El Hierro and the conservation of **the giant lizard of El Hierro**. The **Orchilla Lighthouse** is famous for its spectacular sunsets and historical significance. The **world's smallest hotel**, located in Las Puntas, is a unique curiosity.

Explore the wild beauty of El Hierro.



 WHAT TO VISIT



📍 Las Puntas Arch



Activities

Explore the adventures that El Hierro has to offer, making your trip truly special.

- Diving in La Restinga
- Visit the Lagartario
- Cycling on the Julian Route
- Paragliding in La Frontera
- Snorkeling in Tacorón
- Swimming in Charco Azul



 WHAT TO DO







How to *get around* El Hierro

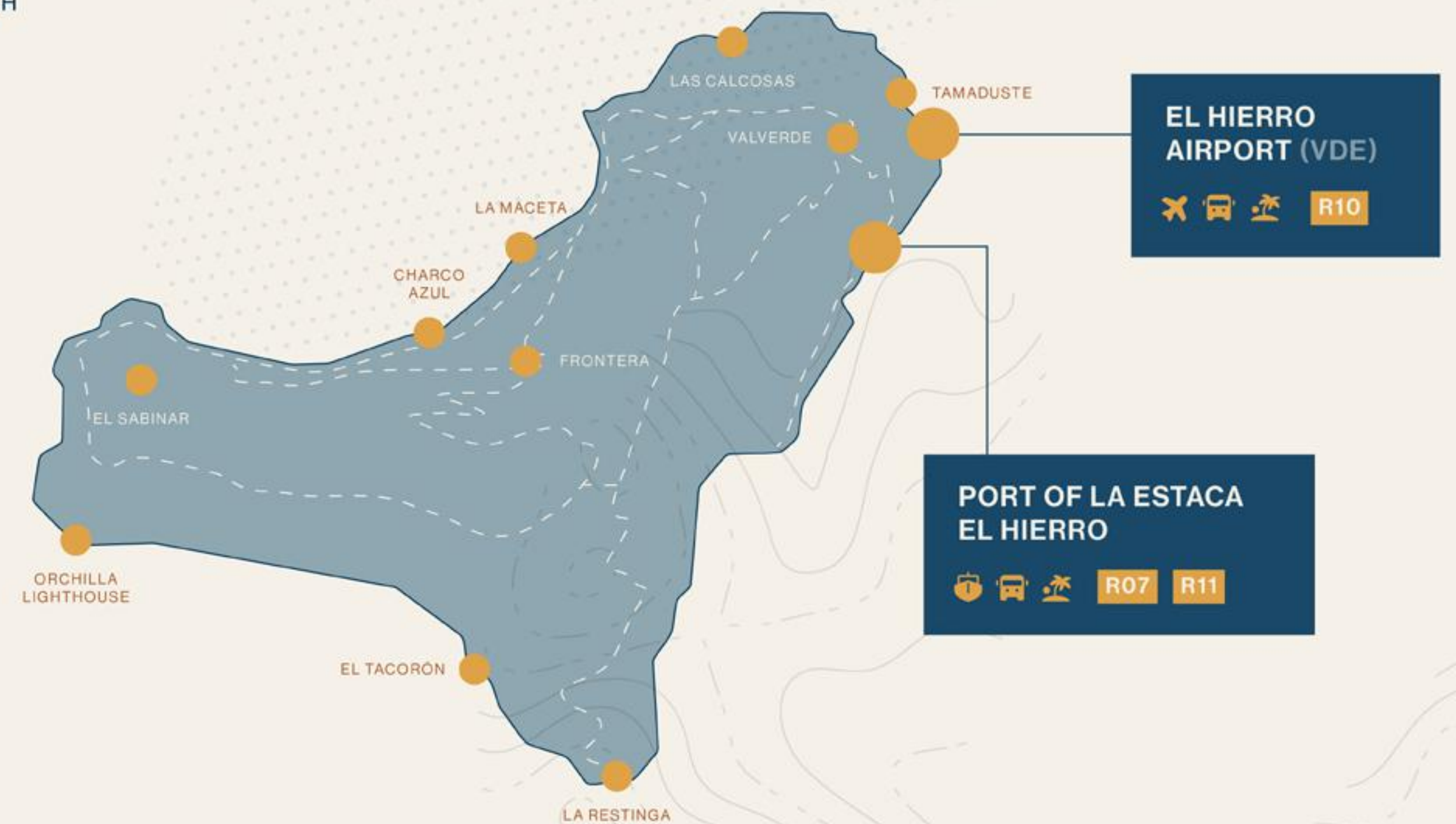
El Hierro offers an efficient public transportation network and vehicle rental services that make it easy to explore the island. Whether you want to admire its volcanic landscapes, relax on its beaches, or visit its villages, getting around is simple and convenient.

Public Transportation

 Taxis

 Buses

-  ROAD
-  PORT
-  AIRPORT
-  BUS
-  BEACH



📍 Salmor Rocks





© 2025 Port Authority of Santa Cruz de Tenerife

All rights reserved.



www.puertosdetenerife.org